

SHUTTLE BUS / VAN SCHEDULE

20th September to 13th December 2016

# 6 Terus Maju	OUT		IN	
	campus to KAJANG KTM STATION		KAJANG KTM STATION to campus	
Monday - Fridays	8:20 AM	12:20 PM	7:45 AM	12:20 PM
Excluding	9:20 AM Exp #	1:20 PM Exp #	8:20 AM Exp *#	2:20 PM
Public Holidays	11:15 AM	2:20 PM	9:20 AM	4:20 PM
<u>Notes :</u> Exp * = Express w/o TTS Exp # = Express via SILK		3:20 PM	10:20 AM	5:20 PM
		4:20 PM		6:20 PM
		4:50 PM Exp #		7:20 PM
		5.20 PM Exp *		9:20 PM
		5:50 PM Exp *#		10:20 PM
		6:20 PM Exp *		11:45 PM
		7:20 PM		
		8:20 PM		
	9:20 PM			

# 6 Terus Maju	OUT		IN	
	campus to KAJANG KTM STATION		KAJANG KTM STATION to campus	
Saturday, Sunday and Public Holidays	8:00 AM	12:20 PM	11:20 AM	1:20 PM
	9:20 AM	1:20 PM		2:20 PM
	10:20 AM	2:20 PM		3:20 PM
	11:20 AM	3:20 PM		4:20 PM
		4:20 PM		5:20 PM
		5:20 PM		6:20 PM
		6:20 PM		7:20 PM
		7:20 PM		8:20 PM
		8:20 PM		9:20 PM
				10:20 PM
			11:20 PM	

# 9 Terus Maju	OUT		IN	
	campus to Ulu Beranang Mosque campus to PGA Mosque		Ulu Beranang Mosque to campus PGA Mosque to Campus	
Fridays Only (6 Express Buses)		12:45 PM		2:00 PM
		1:00 PM		
		1:10 PM		
	Pick-Up point at UNMC Islamic Centre			Immediately depart from mosque after prayers

All buses perform a one-way trip for each indicated departure time. Any changes or updates in the Shuttle Bus Schedule will be circulated via email and UNMC website.

20th September to 13th December 2016

# 7	OUT	IN
Terus Maju / Van	campus to TTS (Taman Tasik Semenyih)	TTS (Taman Tasik Semenyih) to campus
Monday - Fridays Excluding Public Holidays <u>Notes :</u> Van = UNMC Van (WYE 8216) All buses and vans will pass Tetris Apartments Trips marked with "@" will pass Tiara East.	1:30 PM @ 2:30 PM @ Van 3:00 PM @ Van 3:30 PM @ Van 4:30 PM @ Van 5:30 PM @ 6:00 PM @ Van 6:30 PM 7:30 PM @ 8:30 PM @ Van 9:30 PM @ Van 10:00 PM @ Van 10:30 PM @ Van 11:00 PM	8:00 AM @ 1:00 PM @ Van 8:30 AM @ 6:00 PM @ Van 9:30 AM 8:00 PM @ Van 10:30 AM 11:30 AM @

# 7	OUT	IN
Terus Maju	campus to TTS (Taman Tasik Semenyih)	TTS (Taman Tasik Semenyih) to campus
Saturday, Sunday and Public Holidays <u>Notes :</u> As above.	3:00 PM @ 6:30 PM @ 9:00 PM 11:00 PM @	10:30 AM @ 2:30:00 PM @ 11:30 AM

# 8	OUT	IN
Terus Maju	campus to Tesco Semenyih	Tesco Semenyih to campus
Monday - Friday Excluding Public Holidays	7:00:00 PM Via TTS 7:10 PM Express to Tesco	9:30 PM 9:40 PM via Tiara East, Tetris, TTS and to campus.

# 8	OUT	IN
Terus Maju	campus to Tesco Semenyih	Tesco Semenyih to campus
Saturday, Sunday and Public Holidays	10:30 AM 1:00 PM 6:00 PM via Tiara East, Tetris, TTS and to campus.	12:00 PM 3:00 PM 8:30 PM via Tiara East, Tetris, TTS and to campus.

All buses perform a one-way trip for each indicated departure time. Any changes or updates in the Shuttle Bus Schedule will be circulated via email and UNMC website.

20th September to 13th December 2016

# 5 Terus Maju	OUT	IN
	campus to TBS (Ter. Bersepadu Selatan)	
Monday - Fridays Excluding Public Holidays	1:30 PM 6:30 PM	7:45 AM 8:00 AM
Notes : Express direct service (point to point only)		

# 5 Terus Maju	OUT	IN
	campus to TBS (Ter. Bersepadu Selatan)	
Saturday, Sunday and Public Holidays	9:00 AM 11:00 AM	7:30 PM 11:45 PM
Notes : Express direct service (point to point only)		

# 10 Terus Maju	OUT	IN
	campus to KLTC (KL Teaching Centre)	
Monday - Fridays Excluding Public Holidays	8:00 AM Van 4:30 PM	10:00 AM Van 9:45 PM
Notes : Express direct service (point to point only)		

# 10 Terus Maju	OUT	IN
	campus to KLTC (KL Teaching Centre)	
Saturday, Sunday and Public Holidays	8:15 AM 2:00 PM	5:30 PM
Notes : Express direct service (point to point only)		

All buses perform a one-way trip for each indicated departure time. Any changes or updates in the Shuttle Bus Schedule will be circulated via email and UNMC website.

ASSIGNED STOPPING POINTS

Campus – KTM Kajang Route [IN] / KTM Kajang – Campus Route [OUT] (except for express trip; bus does not pass TTS)

IN (uses Silk Highway)		OUT (uses Semenyih – Kajang old road)	
STOPPING POINTS	GPS COORDINATE	STOPPING POINTS	GPS COORDINATE
*Syabas building bus stop (opp. Kajang hospital) ; Refer to 1a	Latitude: 2.992601 Longitude: 101.792236	UNMC – Block H1 (next to the Student Association building) ; Refer to 1b	Latitude: 2.943677 Longitude: 101.875867
*In front of Bank Islam ; Refer to 2a	Latitude: 2.991351 Longitude: 101.791562	Jalan TTS 2 & 3 ; Refer to 2b	Latitude: 2.947122 Longitude: 101.866297
*In front of New Era College ; Refer to 3a	Latitude: 2.988391 Longitude: 101.791487	Jalan TTS 4 ; Refer to 3b	Latitude: 2.949533 Longitude: 101.872852
(*NOTE: 20 mins before KTM bus scheduled times)		Jalan TTS 7 (u-turn) ; Refer to 4b	Latitude: 2.954148 Longitude: 101.877809
Kajang KTM Station ; Refer to 4a	Latitude: 2.985568 Longitude: 101.791313	Jalan TTS 6 ; Refer to 5b	Latitude: 2.951804 Longitude: 101.875684
Billion (main road – bus stop opposite Billion) ; Refer to 5a	Latitude: 2.974266 Longitude: 101.830947	Jalan TTS 5 ; Refer to 6b	Latitude: 2.950728 Longitude: 101.874483
Sunway Semenyih (main road - 50 metres on the left side from traffic light junction) ; Refer to 6a	Latitude: 2.960469 Longitude: 101.838617	Jalan TTS 2 ; Refer to 7b	Latitude: 2.946965 Longitude: 101.867043
Semenyih Town (bus stop next to Chinese temple) ; Refer to 7a	Latitude: 2.948857 Longitude: 101.846545	Semenyih town (in front of Maybank) ; Refer to 8b	Latitude: 2.948225 Longitude: 101.846567
Jalan TTS 2 & 3 ; Refer to 8a	Latitude: 2.947122 Longitude: 101.866297	Sunway Semenyih (Shell station) ; Refer to 9b	Latitude: 2.962711 Longitude: 101.836664
Jalan TTS 4 ; Refer to 9a	Latitude: 2.949533 Longitude: 101.872852	Billion (Bus stop in front of Billion) ; Refer to 10b	Latitude: 2.973365 Longitude: 101.830861
Jalan TTS 7 (u-turn) ; Refer to 10a	Latitude: 2.954148 Longitude: 101.877809	HSBC Kajang Prima Bus Stop ; Refer to 11b	Latitude: 2.983746 Longitude: 101.81511
Jalan TTS 6 ; Refer to 11a	Latitude: 2.951804 Longitude: 101.875684	Pangsapuri Damai Mewah ; Refer to 12b	Latitude: 2.985398 Longitude: 101.812835
Jalan TTS 5 ; Refer to 12a	Latitude: 2.950728 Longitude: 101.874483	Syabas Building Bus Stop ; Refer to 13b	Latitude: 2.992601 Longitude: 101.792236
UNMC – Block H1 (next to the Student Association building) ; Refer to 13a	Latitude: 2.943677 Longitude: 101.875867	In front of Bank Islam ; Refer to 14b	Latitude: 2.991351 Longitude: 101.791562
		Opposite Holy Family Church (only 5:15pm Sat/ 8:00 am on Sun) ; Refer to 15b	Latitude: 2.987817 Longitude: 101.791278
		Kajang KTM Station ; Refer to 16b	Latitude: 2.985568 Longitude: 101.791313

ASSIGNED STOPPING POINTS

Campus - Taman Tasik Semenyih [TTS Route] - Campus

UNMC – TTS - UNMC	
STOPPING POINTS	GPS COORDINATE
UNMC – Block H1 (next to the Student Association building) ; Refer to 1c	Latitude: 2.943677 Longitude: 101.875867
Tiara East ; Refer to 2c	
Tetris Apartment ; Refer to 3c	Latitude: 2.946785 Longitude: 101.862032
Jalan TTS 2 & 3 ; Refer to 4c	Latitude: 2.947122 Longitude: 101.866297
Jalan TTS 3/2 ; Refer to 5c	Latitude: 2.948301 Longitude: 101.867101
Jalan TTS 3/5 ; Refer to 6c	Latitude: 2.94882 Longitude: 101.869462
Jalan TTS 3/10 ; Refer to 7c	Latitude: 2.949747 Longitude: 101.871908
Jalan TTS 4/2 ; Refer to 8c	Latitude: 2.951124 Longitude: 101.873287
Jalan TTS 4/6 ; Refer to 9c	Latitude: 2.952769 Longitude: 101.874735
Jalan TTS 4/10 ; Refer to 10c	Latitude: 2.954654 Longitude: 101.876602
Jalan TTS 7 ; Refer to 11c	Latitude: 2.954148 Longitude: 101.877809
Jalan TTS 6/10 ; Refer to 12c	Latitude: 2.95324 Longitude: 101.877288
Jalan TTS 6 ; Refer to 13c	Latitude: 2.951804 Longitude: 101.875684
Jalan TTS 5 ; Refer to 14c	Latitude: 2.950728 Longitude: 101.874483
Jalan TTS 5/2 ; Refer to 15c	Latitude: 2.949308 Longitude: 101.87282

Note: The number of trips (including to the mosque) might be revised from time to time over the Semester based on justified recommendation from the University Community and upon the approval of the University's management when necessary.

ASSIGNED STOPPING POINTS

Kajang KTM to UNMC (In) Assigned Stopping Points


** 15 minutes before KTM bus scheduled time*

1a



SYABAS BUILDING BUS STOP
GOOGLE MAP COORDINATE
Latitude: 2.992601 ; Longitude: 101.792236

2a



BANK ISLAM KAJANG
GOOGLE MAP COORDINATE

3a



NEW ERA COLLEGE
GOOGLE MAP COORDINATE


From Kajang KTM

4a



KAJANG KTM STATION
GOOGLE MAP COORDINATE

5



BILLION (BUS STOP OPPOSITE BILLION)
GOOGLE MAP COORDINATE

6a



SUNWAY SEMENYIH (MAIN ROAD – 50 METRES
ON THE LEFT SIDE FROM TRAFFIC LIGHT
JUNCTION)
GOOGLE MAP COORDINATE

7



BUS STOP NEXT TO CHINESE TEMPLE
GOOGLE MAP COORDINATE
Latitude: 2.948857 ; Longitude: 101.846545

8a



JALAN TTS 2 & 3
GOOGLE MAP COORDINATE

9



JALAN TTS 4
GOOGLE MAP COORDINATE

10a



JALAN TTS 7 (U-TURN)
GOOGLE MAP COORDINATE
Latitude: 2.954148 ; Longitude: 101.877809

11



JALAN TTS 6
GOOGLE MAP COORDINATE
Latitude: 2.951804 ; Longitude: 101.875684

12a



JALAN TTS 5
GOOGLE MAP COORDINATE

13



SA BUILDING
GOOGLE MAP COORDINATE

UNMC to Kajang KTM (Out) Assigned Stopping Points



1b

**SA BUILDING
GOOGLE MAP COORDINATE**



2

**JALAN TTS 2 & 3
GOOGLE MAP COORDINATE**



3b

**JALAN TTS 4
GOOGLE MAP COORDINATE**



4

**JALAN TTS 7
GOOGLE MAP COORDINATE**



5b

**JALAN TTS 6
GOOGLE MAP COORDINATE**



6

**JALAN TTS 5
GOOGLE MAP COORDINATE**



7b

**JALAN TTS 2
GOOGLE MAP COORDINATE**



8

**SEMENYIH TOWN (IN FRONT OF MAYBANK)
GOOGLE COORDINATE MAP**



9b

SUNWAY SEMENYIH (SHELL STATION)
GOOGLE COORDINATE MAP
Latitude: 2.962711 ; Longitude: 101.836664



10b

BILLION (BUS STOP INFRONT OF BILLION)
GOOGLE MAP COORDINATE
Latitude: 2.973365 ; Longitude: 101.830861



11b

HSBC KAJANG PRIMA BUS STOP
GOOGLE MAP COORDINATE
Latitude: 2.983746 ; Longitude: 101.81511



12b

PANGSAPURI DAMAI MEWAH
GOOGLE MAP COORDINATE



13b

SYABAS BUILDING BUS STOP
GOOGLE MAP COORDINATE



14b

BANK ISLAM KAJANG
GOOGLE MAP COORDINATE



15b

OPPOSITE HOLY FAMILY CHURCH
(Only 5:15pm Sat/ 8:00 am on Sun)
GOOGLE MAP COORDINATE



16b

KAJANG KTM STATION
GOOGLE MAP COORDINATE
Latitude: 2.985568 ; Longitude: 101.791313

Taman Tasik Semenyih Route Assigned Stopping Point



1c

**SA BUILDING
GOOGLE MAP COORDINATE
Latitude: 2.943677 ; Longitude: 101.875867**



2c

**TIARA EAST
GOOGLE MAP COORDINATE**



3c

**TETRIS APARTMENT
GOOGLE MAP COORDINATE**



4c

**JALAN TTS 2 & 3
GOOGLE MAP COORDINATE**



5c

**JALAN TTS 3/2
GOOGLE MAP COORDINATE**



6c

**JALAN TTS 3/5
GOOGLE MAP COORDINATE**



7c

**JALAN TTS 3/10
GOOGLE MAP COORDINATE**



8c

**JALAN TTS 4/2
GOOGLE MAP COORDINATE**




JALAN TTS 4/6
GOOGLE MAP COORDINATE



JALAN TTS 4/10
GOOGLE MAP COORDINATE



JALAN TTS 7
GOOGLE MAP COORDINATE



JALAN TTS 6/10
GOOGLE MAP COORDINATE



JALAN TTS 6
GOOGLE MAP COORDINATE
Latitude: 2.951804 ; Longitude: 101.875684



JALAN TTS 5
GOOGLE MAP COORDINATE



JALAN TTS 5/2
GOOGLE MAP COORDINATE
Latitude: 2.949308 ; Longitude: 101.87282

SOME CALL TAXI SUPPLIERS' CONTACTS

Semenyih Sentral Taxi Station (6am -10pm) (opposite Al-Shad Restaurant)

Phone: 03-8724 0315

Kajang Taxi Station (6am – 11pm)

Phone: 03-8736 9585

Airport Limo & Taxi Service

Phone:03-9223 8080,03-9223 8949(Booking Centre)

Public Cab (24 hours)

Phone: 03-6259 2020

To KLIA Phone: 03-6259 1913

UpTown Ace SuperCab (Yellow Cab)

Phone: 03-9283 2333

Sunlight Radio Taxi

Phone: 603-9057 5757, 9057 1111

Radio Taxi

Phone: 03-9221 7600

Disclaimer: The University of Nottingham Malaysia Campus (UNMC) is not endorsing any of these taxi suppliers but these are given for the benefit of students who are not familiar with taxi companies around here. **Take note:** UNMC is not responsible for any negotiations of taxi fare charges between the students and the supplier of any of the taxi providers solicited by the students. It is the responsibility of every student to be aware of the terms and legal matters of the business deals that is accepted in exchange for cash. You are advised to find out the taxi fare on the phone before an agreement is made.

UNMC ID REQUIREMENTS

Upon boarding the shuttle buses, the university management requires all university bus passengers to:

Show their UNMC ID card to the bus drivers. This is important to enable the drivers to identify you as a UNMC student or staff and to prevent unauthorized passengers from boarding the buses for the safety/security of all university passengers.

University bus passengers, both student and staff who do not have their UNMC ID card will be **DENIED** from using the shuttle bus service

SAFETY / TRAFFIC REGULATION / GENERAL CONCERNS

The points below are important for all university bus passengers to follow, for the benefit of all parties involved in the shuttle bus service, may it be the bus drivers or you as the passenger. Everyone's cooperation will effectively make each journey a more comfortable one.

- ◆ Please only wait at assigned pick-up/drop-off points. Bus drivers have been instructed to pick-up and drop-off passengers at assigned stops only. This is important for safety reasons and also that the drivers follow the traffic laws. However, the drivers upon their discretion may drop-off or pick-up passengers at unassigned stops only if there is an emergency need to do so, or when it's raining heavily; as long as it does not endanger the lives of others and themselves.
- ◆ Passengers have no right to demand the bus drivers to stop according to their personal needs, unless it's an emergency.
- ◆ Please clearly indicate or inform the bus driver in advance whenever you want to be dropped-off or picked-up from an assigned stopping point.
- ◆ Do not wait at road junctions as it will endanger your lives and also the lives of others.
- ◆ Board the buses early and do not wait for it to move then decide to run after it or demand the bus drivers to wait for you or your peers. Actions like these will not be tolerated as the shuttle bus service is provided for all university students and staff and not as a private vehicle for a few.
- ◆ **No Standing Rule** – When the buses are full (44-passengers), please wait for the next bus or a back-up bus and cooperate with the bus driver by following his instructions. **Back-up buses will take some time to arrive, so please be patient.**
- ◆ Any university bus passenger found to have disrupted the journey of shuttle bus service and/or endangered the lives of other students and staff by their undisciplined or rebellious / reckless behavior will be accountable to the university management.

FEEDBACK ON THE SHUTTLE BUS SERVICE

Should you have any grievances, comments, feel-good remarks, or perhaps something you would like to suggest concerning the bus service, please **email** to Ms. Sasha Amira (SA Home Officer) at sahome@nottingham.edu.my or Ms. Marwa Abbas (SA International Officer) at sainternational@nottingham.edu.my or Ms. Syairah (CSO Staff) at transport@nottingham.edu.my or to Mr. Law Kok Keong (CSO Manager) at transport@nottingham.edu.my. **No verbal complaints will be entertained.** Any complaints regarding a particular journey should include the following details with a descriptive report on what took place and **be submitted within 72 hours after the incident.** Late complaints will not be entertained as it would be difficult to trace back what took place.

1) Date 2) Time 3) Bus plate Number (description of the driver) 4) what route 5) Area of Incident.

Remember that action can only be taken when we receive written feedback that contains relevant information!

EMERGENCY CONTACTS OF TERUS MAJU / CAMPUS SECURITY

Terus Maju : 012-9896137 or 012-3802276

Only call when there is an emergency (especially regarding the situations below) and they will communicate immediately with the drivers responsible.

- ◆ When the shuttle bus has not arrived according to the time table
- ◆ When personal belongings are left behind in the buses
- ◆ When requesting bus drivers to wait for delayed trains – only for the last trip on midnight

Reminder: Emergency number from external line to campus security: 03-8924 8777

